



# Maritime Security Threat Alert

## Indonesia Ocean Justice Initiative

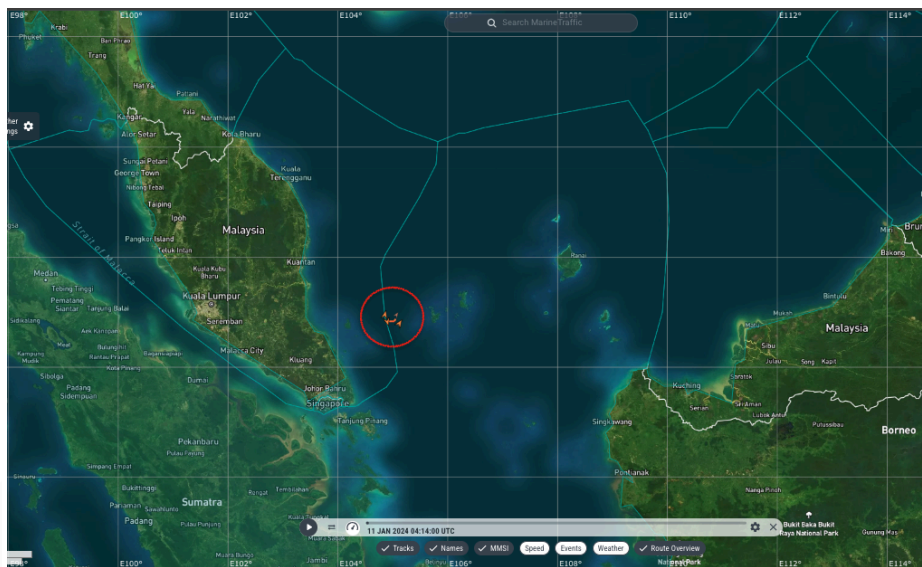
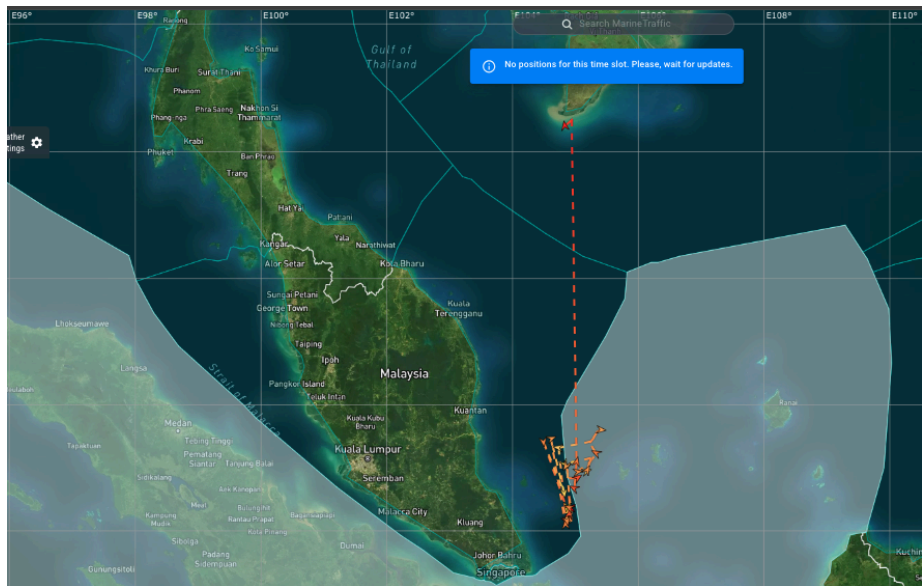
Date	2024-01-12 11:30 WIB (UTC+7)
Incident	Potential Illegal Fishing in The North Natuna Sea, west zone Indonesia's EEZ
Data Sources	AIS (Marine Traffic)
Timeliness	Near Real Time Data
Location	The North Natuna Sea, East Zone, WPP 711, Indonesia's EEZ

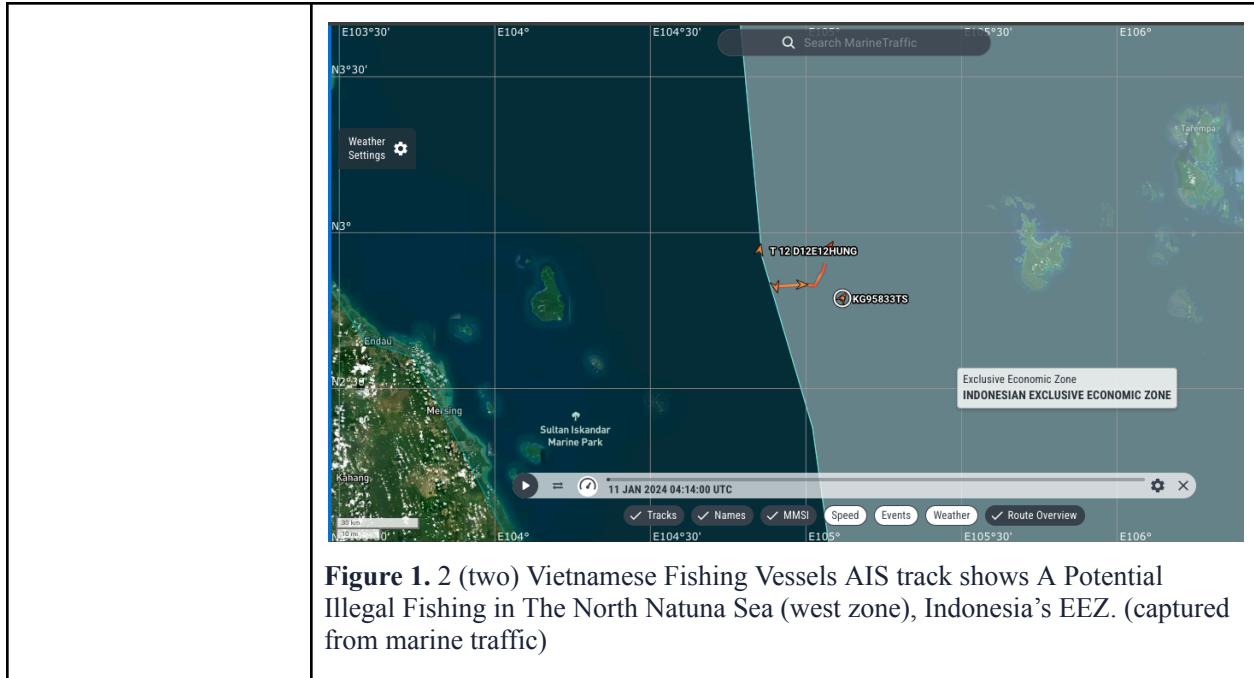
### Alert 1

Title	Illegal Fishing Practice By Vietnamese Fishing Vessel in The North Natuna Sea
Remark	Vietnamese fishing vessel detection from AIS data in the North Natuna Sea <b>west zone</b> . The vessel track shows this vessel originated from Vietnam and Malaysia.
Location	Indonesia's EEZ, WPP 711, The North Natuna Sea
Pinpoints Coordinates (Source: Marine Traffic AIS)	(1) Vessel Name: KG95833TS MMSI: 574802001 IMO: <b>Unknown</b> Latest Position Received: 2024-01-11 06:02 UTC Position Lat/Lon: 2.7906 / 105.1164 Speed/Course: 2.4 kn / 44 ° AIS Source: Satellite (2) Vessel Name: T 12 D12E12HUNG MMSI: 733080553 IMO: <b>Unknown</b> Latest Position Received: 2024-01-10 23:07 UTC Position Lat/Lon: 3.0236 / 104.8693 Speed/Course: 2.1 kn / 157 ° AIS Source: Satellite



### Vessel Track





**Contact:**

1. Imam Prakoso ([imam@oceanjusticeinitiative.or](mailto:imam@oceanjusticeinitiative.or))
2. Andreas Aditya Salim ([adityas@oceanjusticeinitiative.org](mailto:adityas@oceanjusticeinitiative.org))

